


County Name: Effingham  
Site Name: DRT America  
Picture No. 1 of 30  
Date: 10/24/2023  
Weather: Sunny  
Time: 9:34 AM  
Photographer: Wurtz  
Program: AQ/WQ  
Explanation: Process Tank



Distance  
**20ft**

Lat/Long  
**32.344703°N**  
**81.249597°W**

Altitude  
**64ft**

**W**

**GPS: Good**  
Oct 24, 2023  
09:34:59



County Name: Effingham  
Site Name: DRT America  
Picture No. 2 of 30  
Date: 10/24/2023  
Weather: Sunny  
Time: 9:35 AM  
Photographer: Wurtz  
Program: AQ/WQ  
Explanation: Process Tank



Distance **21ft** Lat/Long **32.344864°N** Altitude **133ft** **W** **GPS: Good**  
**81.249596°W** Oct 24, 2023 09:35:46

County Name: Effingham  
Site Name: DRT America  
Picture No. 3 of 26  
Date: 11/29/2023  
Weather: Sunny  
Time: 10:29 AM  
Photographer: Wurtz  
Program: AQ/WQ  
Explanation: Process tank during maintenance. Covered to mitigate odors



Distance  
**37ft**

Lat/Long  
**32.344982°N**  
**81.250022°W**

Altitude  
**73ft**

**SE**

GPS: Good  
Nov 29, 2023  
10:29:30

County Name: Effingham  
Site Name: DRT America  
Picture No. 4 of 26  
Date: 11/29/2023  
Weather: Sunny  
Time: 10:29 AM  
Photographer: Wurtz  
Program: AQ/WQ  
Explanation: Process tank during maintenance. Covered to mitigate odors



Distance  
**37ft**


Lat/Long  
**32.344996°N**  
**81.250008°W**

Altitude  
**77ft**

**SE**

GPS: Good  
Nov 29, 2023  
10:29:33

County Name: Effingham  
Site Name: DRT America  
Picture No. 5 of 26  
Date: 12/5/2023  
Weather: Sunny  
Time: 9:49 AM  
Photographer: Wurtz  
Program: AQ/WQ  
Explanation: Weather information in control house



Distance 0ft    Lat/Long 32.344464°N 81.249405°W    Altitude 80ft    GPS: Good    Dec 5, 2023 09:49:49    **NW**

County Name: Effingham  
Site Name: DRT America  
Picture No. 6 of 26  
Date: 12/5/2023  
Weather: Sunny  
Time: 10:08 AM  
Photographer: Wurtz  
Program: AQ/WQ  
Explanation: Handheld air monitor  
being used on DRT site



Distance  
**39ft**


Lat/Long  
**32.344651°N**  
**81.249472°W**

Altitude  
**71ft**


**GPS: Good**  
Dec 5, 2023  
10:08:39




County Name: Effingham  
Site Name: DRT America  
Picture No. 7 of 26  
Date: 12/5/2023  
Weather: Sunny  
Time: 10:11 AM  
Photographer: Wurtz  
Program: AQ/WQ  
Explanation: : Process tank during maintenance. Covered to mitigate odors



Distance 0ft    Lat/Long 32.344900°N 81.249855°W    Altitude 61ft    SE    GPS: Good    Dec 5, 2023 10:11:20



County Name: Effingham  
Site Name: DRT America  
Picture No. 8 of 26  
Date: 12/5/2023  
Weather: Sunny  
Time: 10:11 AM  
Photographer: Wurtz  
Program: AQ/WQ  
Explanation: : Process tank during maintenance. Covered to mitigate odors



Legal

Distance  
**6ft**

Lat/Long  
**32.344861°N**  
**81.249865°W**

Altitude  
**62ft**

**SE**

GPS: Good  
Dec 5, 2023  
10:11:25



County Name: Effingham  
Site Name: DRT America  
Picture No. 9 of 26  
Date: 12/5/2023  
Weather: Sunny  
Time: 10:11 AM  
Photographer: Wurtz  
Program: AQ/WQ  
Explanation: : Process tank during maintenance. Covered to mitigate odors

Distance **6ft**    Lat/Long **32.344851°N**  
**81.249880°W**    Altitude **73ft**    **SE**    GPS: **Good**  
Dec 5, 2023 10:11:31




County Name: Effingham  
Site Name: DRT America  
Picture No. 10 of 26  
Date: 12/14/2023  
Weather: Sunny  
Time: 9:02 AM  
Photographer: Wurtz  
Program: AQ/WQ  
Explanation: Process tanks

Distance 0ft    Lat/Long 32.345029°N 81.249511°W    Altitude 88ft    **SW**    GPS: Good    Dec 14, 2023 09:02:19



County Name: Effingham  
Site Name: DRT America  
Picture No. 11 of 26  
Date: 12/14/2023  
Weather: Sunny  
Time: 9:08 AM  
Photographer: Wurtz  
Program: AQ/WQ  
Explanation: Process tank



Distance  
**34ft**

Lat/Long  
**32.345069°N**  
**81.249510°W**


Altitude  
**84ft**

**NW**

GPS: Good  
Dec 14, 2023  
09:08:58




County Name: Effingham  
Site Name: DRT America  
Picture No. 12 of 26  
Date: 12/14/2023  
Weather: Sunny  
Time: 9:50 AM  
Photographer: Wurtz  
Program: AQ/WQ  
Explanation: Process tank during maintenance. Covered to mitigate odors



Distance 0ft    Lat/Long 32.345183°N 81.249941°W    Altitude 66ft    **S**    GPS: Good    Dec 14, 2023 09:50:05

County Name: Effingham  
Site Name: DRT America  
Picture No. 13 of 26  
Date: 12/20/2023  
Weather: Sunny  
Time: 10:22 AM  
Photographer: Wurtz  
Program: AQ/WQ  
Explanation: Process




Distance  
**5ft**

Lat/Long  
**32.344837°N**  
**81.249629°W**


Altitude  
**67ft**

**W**

GPS: Good  
Dec 20, 2023  
10:22:21



County Name: Effingham  
Site Name: DRT America  
Picture No. 14 of 26  
Date: 12/20/2023  
Weather: Sunny  
Time: 10:23 AM  
Photographer: Wurtz  
Program: AQ/WQ  
Explanation: Process tank



Legal

Distance  
**29ft**

Lat/Long  
**32.345014°N**  
**81.250011°W**

Altitude  
**60ft**

**SE**

GPS: Good  
Dec 20, 2023  
10:23:37



County Name: Effingham  
Site Name: DRT America  
Picture No. 16 of 26  
Date: 12/20/2023  
Weather: Sunny  
Time: 10:23 AM  
Photographer: Wurtz  
Program: AQ/WQ  
Explanation: Vapor stack




Distance  
**29ft**

Lat/Long  
**32.345029°N**  
**81.250015°W**

Altitude  
**57ft**

**S**

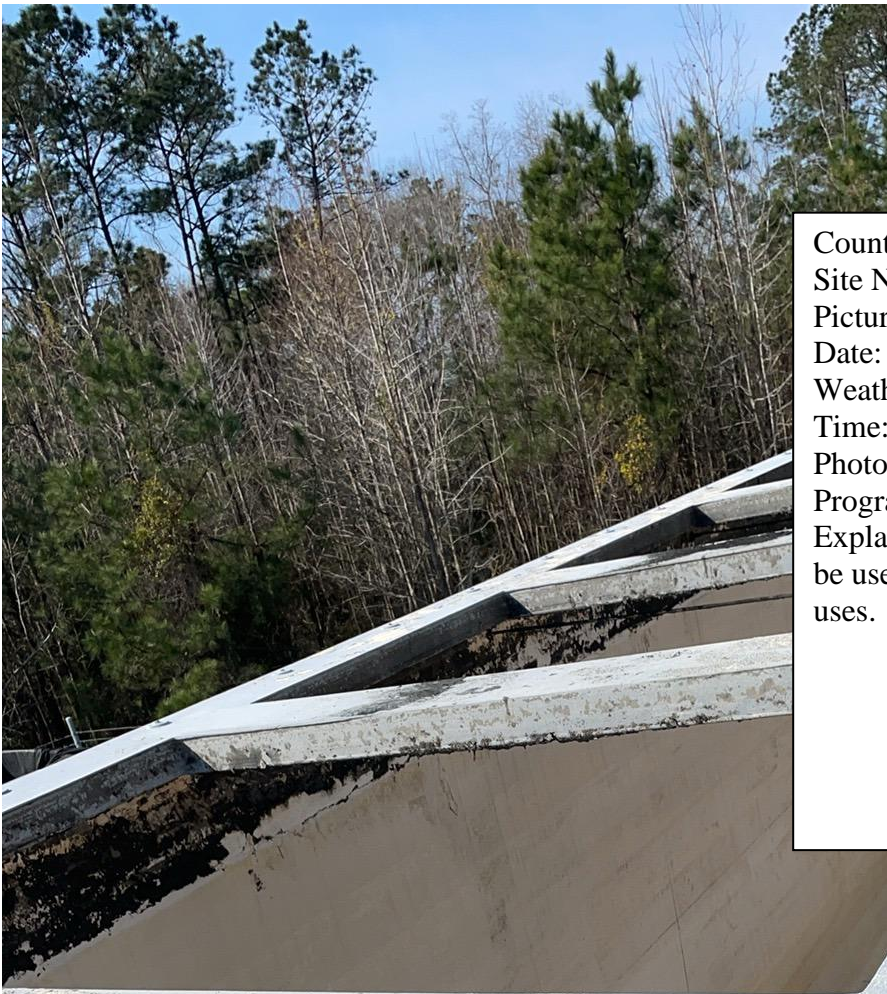
GPS: Good  
Dec 20, 2023  
10:23:43




County Name: Effingham  
Site Name: DRT America  
Picture No. 17 of 26  
Date: 2/22/2024  
Weather: Sunny  
Time: 10:31 AM  
Photographer: Wurtz  
Program: AQ/WQ  
Explanation: Containers that used to be used in process. Facility no longer uses.



Distance 0ft    Lat/Long 32.345443°N 81.250096°W    Altitude 48ft    GPS: Good    SW    Feb 22, 2024 10:31:31



County Name: Effingham  
 Site Name: DRT America  
 Picture No. 18 of 26  
 Date: 2/22/2024  
 Weather: Sunny  
 Time: 10:31 AM  
 Photographer: Wurtz  
 Program: AQ/WQ  
 Explanation: Containers that used to be used in process. Facility no longer uses.




**Distance**  
**7ft**

**Lat/Long**  
**32.345408°N**  
**81.250059°W**

**Altitude**  
**61ft**

**W**

**GPS: Good**  
 Feb 22, 2024  
 10:31:39



County Name: Effingham  
Site Name: DRT America  
Picture No. 19 of 26  
Date: 2/22/2024  
Weather: Sunny  
Time: 10:31 AM  
Photographer: Wurtz  
Program: AQ/WQ  
Explanation: Containers that used to be used in process. Facility no longer uses.



Distance  
**20ft**

Lat/Long  
**32.345396°N**  
**81.250028°W**

Altitude  
**76ft**

**N**

GPS: Good  
Feb 22, 2024  
10:31:59



County Name: Effingham  
Site Name: DRT America  
Picture No. 20 of 26  
Date: 2/22/2024  
Weather: Sunny  
Time: 10:32 AM  
Photographer: Wurtz  
Program: AQ/WQ  
Explanation: Area of wastewater spill

Distance **105ft**    Lat/Long **32.345399°N**  
**81.250156°W**    Altitude **62ft**    **SW**    GPS: **Good**  
Feb 22, 2024 10:32:35



County Name: Effingham  
Site Name: DRT America  
Picture No. 21 of 26  
Date: 2/22/2024  
Weather: Sunny  
Time: 10:37 AM  
Photographer: Wurtz  
Program: AQ/WQ  
Explanation: Process piping

Distance  
**645ft**

Lat/Long  
**32.345290°N**  
**81.249851°W**

Altitude  
**69ft**

**W**

GPS: Good  
Feb 22, 2024  
10:37:49



County Name: Effingham  
Site Name: DRT America  
Picture No. 22 of 26  
Date: 2/22/2024  
Weather: Sunny  
Time: 10:38 AM  
Photographer: Wurtz  
Program: AQ/WQ  
Explanation: Process piping

Distance **645ft**    Lat/Long **32.345290°N**  
**81.249857°W**    Altitude **68ft**    **W**    GPS: **Good**  
Feb 22, 2024 10:38:02



County Name: Effingham  
Site Name: DRT America  
Picture No. 23 of 26  
Date: 2/22/2024  
Weather: Sunny  
Time: 10:38 AM  
Photographer: Wurtz  
Program: AQ/WQ  
Explanation: Process piping

Distance  
**645ft**

Lat/Long  
**32.345290°N**  
**81.249859°W**

Altitude  
**68ft**

**W**

GPS: Good  
Feb 22, 2024  
10:38:06

County Name: Effingham  
Site Name: DRT America  
Picture No. 24 of 26  
Date: 2/22/2024  
Weather: Sunny  
Time: 10:38 AM  
Photographer: Wurtz  
Program: AQ/WQ  
Explanation: Process piping



Distance  
**645ft**

Lat/Long  
**32.345290°N**  
**81.249858°W**

Altitude  
**69ft**

**W**

GPS: Good  
Feb 22, 2024  
10:38:08



County Name: Effingham  
Site Name: DRT America  
Picture No. 25 of 26  
Date: 2/22/2024  
Weather: Sunny  
Time: 10:39 AM  
Photographer: Wurtz  
Program: AQ/WQ  
Explanation: Process piping



Distance **0ft** Lat/Long **32.345338°N** Altitude **65ft** **GPS: Good**  
**NW** Feb 22, 2024 10:39:25  
81.249843°W

County Name: Effingham  
Site Name: DRT America  
Picture No. 26 of 26  
Date: 2/22/2024  
Weather: Sunny  
Time: 10:39 AM  
Photographer: Wurtz  
Program: AQ/WQ  
Explanation: Process piping



Distance  
1ft

Lat/Long  
32.345344°N  
81.249819°W

Altitude  
59ft

NW

GPS: Good  
Feb 22, 2024  
10:39:36